

XAG V40 Agricultural UAV

AgriFuture, Here and Now



AUTHORIZED
DISTRIBUTOR

hse
HSE-UAV.COM

XAG V40 Agricultural UAV

Tilting, Twin-rotor Structure

Pro capacity, super-portable + low op. costs

SuperX4 Intelligent Flight Control

New-gen super smart control system

One Drone, Three Uses

Spraying, Broadcast Seeding & Mapping

Multi-directional Radars

Precision terrain and obstacle awareness

RTK Centimeter-level Positioning

Survey-grade precision, fully autonomous missions

Precision Downdraft

Superior Penetration & Coverage

U.S. sales / service provided by HSE (309) 361-7656

AUTHORIZED
DISTRIBUTOR
hse
HSE-UAV.COM


Revolutionary Tilting Twin-rotor Structure

Engineered intentional downdraft

Increased efficiency + portability

Fewer parts + lower costs

Improved handling and control



U.S. sales / service provided by HSE (309) 361-7656

AUTHORIZED
DISTRIBUTOR
hse
HSE-UAV.COM

V40: BIG Capacity

1/3 The Size

Arms & propellers fold to save space; easy enough for one person to carry



U.S. sales / service provided by HSE (309) 361-7656

AUTHORIZED
DISTRIBUTOR
hse
HSE-UAV.COM

110.03" (2795mm)



28.77"
(731mm)

Unfolded Size

28.74"
(730mm)



24.6"
(625mm)

Folded Size

XAG RevoSpray™

Super Precise Centrifugal Atomisation Spraying



37 Acres per Hour*

(15ha/hr*) Productivity Master

19.6 – 32.8 ft

(6-10 m)

effective spray swath

60 - 400µm

adjustable droplet size

2.64 GPM

(10L/min)

max-flow peristaltic pumps

Focused Downdraft

thorough & even spray coverage

*The spraying efficiency is calculated based on 8m/s flight speed and 19ft (6m) spray swath under standard laboratory conditions. The specific performance will vary depending on the working environment, flight conditions, etc. Always follow chemical labels & operating guidelines.

U.S. sales / service provided by HSE (309) 361-7656

AUTHORIZED
DISTRIBUTOR
hse
HSE-UAV.COM

A drone with a yellow and red body is shown in flight, spraying a fine mist of liquid from two nozzles. The drone is positioned in the center of the frame. Below it, the tops of orange trees are visible, with some fruit hanging from the branches. In the background, a range of mountains is visible, partially shrouded in mist or low clouds. The sky is a clear, pale blue.

Rotary Atomization Spraying Technology

Adjustable droplet size to meet label
requirements & demands.

U.S. sales / service provided by HSE (309) 361-7656

AUTHORIZED
DISTRIBUTOR
hse
HSE-UAV.COM

Droplet Size Matters


Ideal Coverage + Drift Mitigation



ASABE S572.1 Droplet Size Classification

Number of droplets and their diameters of equal liquid volume

Coarse



400 μm




Weeds

Typical Applications

Coarse sprays are used with systemic, residual and soil-applied herbicides. Better protection against drift.

Medium




250 μm



Fungi, Pests & Weeds

Medium sprays are the most widely used. Systemic-acting fungicides, insecticides & herbicides

Fine




125 μm



Fungi, Pests & Weeds

Fine sprays provide enhanced retention for directed spraying on the target incl. foliar-acting weed control, contact-acting fungicides & insecticides

Very Fine



$\leq 80 \mu\text{m}$



As Required

Generally used as an exception due to high likelihood of drift*

Research shows that drift can be effectively mitigated by choosing the right nozzle for the job. Always read the pesticide label to determine which spray quality is required. See ASABE S572.1 to learn more.

U.S. sales / service provided by HSE (309) 361-7656

XAG RevoCast™

Intelligent Centrifugal Broadcast Spreading System

88 lbs/min

(40 kg/min)

Productivity maximizer

32.8 ft (10m) Maximum

Swath

Intense dual-rotor downdraft



Dual Spreading Plates


Precise & even distribution

Variable Feeder

Accurate adjustable spreading + reduce seed damage

U.S. sales / service provided by HSE (309) 361-7656

AUTHORIZED
DISTRIBUTOR
hse
HSE-UAV.COM



XAG RealTerra™

Mapping with Ease

Quick start & simple-to-use

Accurate Perception

Quickly models terrain, field boundaries & crop growth

High-resolution Optical Image

12 million pixels reveal the smallest details

Rapid Mapping

16.48 acres in just 10 mins*

(6.67 ha/10min)

Highly Adaptable

Rapid swap for seamless operations

Farm-Tough

Weather & dust resistant for years of use

*Product specifications calculated under standard laboratory conditions. The specific performance may vary based on working environment, flight conditions, etc. Please use in accordance with official product guidelines.

U.S. sales / service provided by HSE (309) 361-7656

AUTHORIZED
DISTRIBUTOR
hse
HSE-UAV.COM

80x Faster than manual methods

For the first time, RealTerra™ enables growers to have rapid mapping capabilities in a fast, simple-to-use, multi-purpose drone. It photographs, maps, and analyzes farmland images autonomously. The result? High-definition field maps +AI prescription maps. Field boundaries and crop growth status are accurately identified.




U.S. sales / service provided by HSE (309) 361-7656

AUTHORIZED
DISTRIBUTOR
hse
HSE-UAV.COM

Designed with you in mind

Field-serviceable + quick switching
between spraying, seeding or
mapping jobs



U.S. sales / service provided by HSE (309) 361-7656

AUTHORIZED
DISTRIBUTOR
hse
HSE-UAV.COM

Autonomy with Ease: Three Operation Modes



Standard



Customized



Remote




IP67 Rating Protection

Field tough, ready for anything

Easy rinsing & maintenance

U.S. sales & service provided by HSE, (209) 251-4785

AUTHORIZED
DISTRIBUTOR
hse
HSE-UAV.COM

A close-up, low-angle shot of a black, rectangular drone component, likely a motor or part of the landing gear. The component is illuminated from the side, creating strong highlights and shadows. In the center, a silver-colored metal plate is visible, featuring the 'SUPERX4' logo in a bold, sans-serif font. Below the logo, the text 'XAG' is printed. The background is dark and out of focus, showing some circular bokeh lights.

SuperX4 Intelligent Control System

Smart Core Powered by AI

U.S. sales / service provided by HSE (309) 361-7656

AUTHORIZED
DISTRIBUTOR
hse
HSE-UAV.COM

SuperX4



1GHz Independent Processor

Cutting-edge rapid response & handling

Real-Time 3D Data Processing

Harnessing the power of AI & precision radars.
Accurate comprehension of terrain & obstacles

CM-level Positioning

Dual-Antenna RTK + cloud base stations

Super-Precise IMU

Optimized structure and flight controllers provide
safety, reliability and maximum productivity

Quick Diagnostics

System checks and black-box flight recording interpret
faults and provide easy diagnostics for service

5G Ready

Allowing for insanely fast data-transfer &
cloud connectivity

U.S. sales / service provided by HSE (309) 361-7656

AUTHORIZED
DISTRIBUTOR
hse
HSE-UAV.COM

Front Dynamic Radar: revolutionary MIMO 4D Imaging Radar accurately detects hazards as far as 130 ft (40 m) away.



Terrain Awareness Module: bolsters precision applications by precisely following the below terrain. Plus, you can now reach the previously unreachable.

Multi-Directional Radar Matrix AI Automatic Obstacle Detection

Premium sensor arrays for leading safety & autonomy

U.S. sales / service provided by HSE (309) 361-7656

AUTHORIZED
DISTRIBUTOR
hse
HSE-UAV.COM

Multi-Directional Radar Matrix
AI Automatic Obstacle Detection

Looking out for you

Module	Field of View (FOV)	Range of Measurement
Front Dynamic Radar	Horizontal $\pm 40^{\circ}$ Vertical $\pm 45^{\circ}$	4.9 – 130 ft (1.5 - 40 m)
Terrain Radar	$\pm 25^{\circ}$	1.6 – 328 ft (0.5-100 m)

Beyond Powerful B13960S Smart Battery

960 Wh capacity

12% larger than its predecessor

Charge in 11 minutes*

Fully charged with hydro-cooled charging tank (at a 5C rate)



200A Capable

New patented quick-connect design

Safer & Smarter

Smart Management System & Temp sensors

*Laboratory research shows that under normal operating conditions, the GC4000+ Auto SuperCharge Station can fully charge a B13960S Battery in 11 minutes from 30% to 95%. The specific performance may vary depending on the environment conditions, user habits, etc. Please use according to the official product guidelines.

U.S. sales / service provided by HSE (309) 361-7656

AUTHORIZED
DISTRIBUTOR
hse
HSE-UAV.COM

All-in-One Generator & Charger

GC4000+ Auto SuperCharge Station

Charge 25 batteries*

with 4 gal (15 L) of fuel

Keeps on Running

1,000 Hour service life



0.15 Gal/KWh

(0.6L/KWh)

Smart-Rev generator sips fuel at ultra-low consumption

LCD monitor

Quick access to operating status and maintenance reminders

*Laboratory research shows that under normal operating conditions, the GC4000+ Auto SuperCharge Station can fully charge a B13960S Battery in 11 minutes from 30% to 95%. The specific performance may vary depending on the environment conditions, user habits, etc. Please use according to the official product guidelines.

U.S. sales / service provided by HSE (309) 361-7656

AUTHORIZED
DISTRIBUTOR
hse
HSE-UAV.COM

**AUTHORIZED
DISTRIBUTOR**

hse

HSE-UAV.COM

(309) 361-7656

XAG V40 Agricultural UAV



HSE-UAV is Proudly 100% U.S. Based

Sales | Support | FAA | Financing | Protection Plans